



# TRAVEL PLAN TO KINNAUR

**WHERE ROADS GET WILD AND VIEWS GET BETTER**



# KINNAUR

Kinnaur is a scenic mountainous border district in Himachal Pradesh, India, known as "Land of God" (Kinner-Desh). It features via this [Indiahikes blog post](#), dramatic landscapes ranging from green orchards in the Sangla Valley to arid terrain near Tibet, with the sacred Kinnaur Kailash range. It is a fusion of Hindu and Buddhist cultures.





# VISIT PLACES IN KINNAUR

KALPA

CHITKUL

SANGLA VALLEY

NAKO

RECKONG PEO

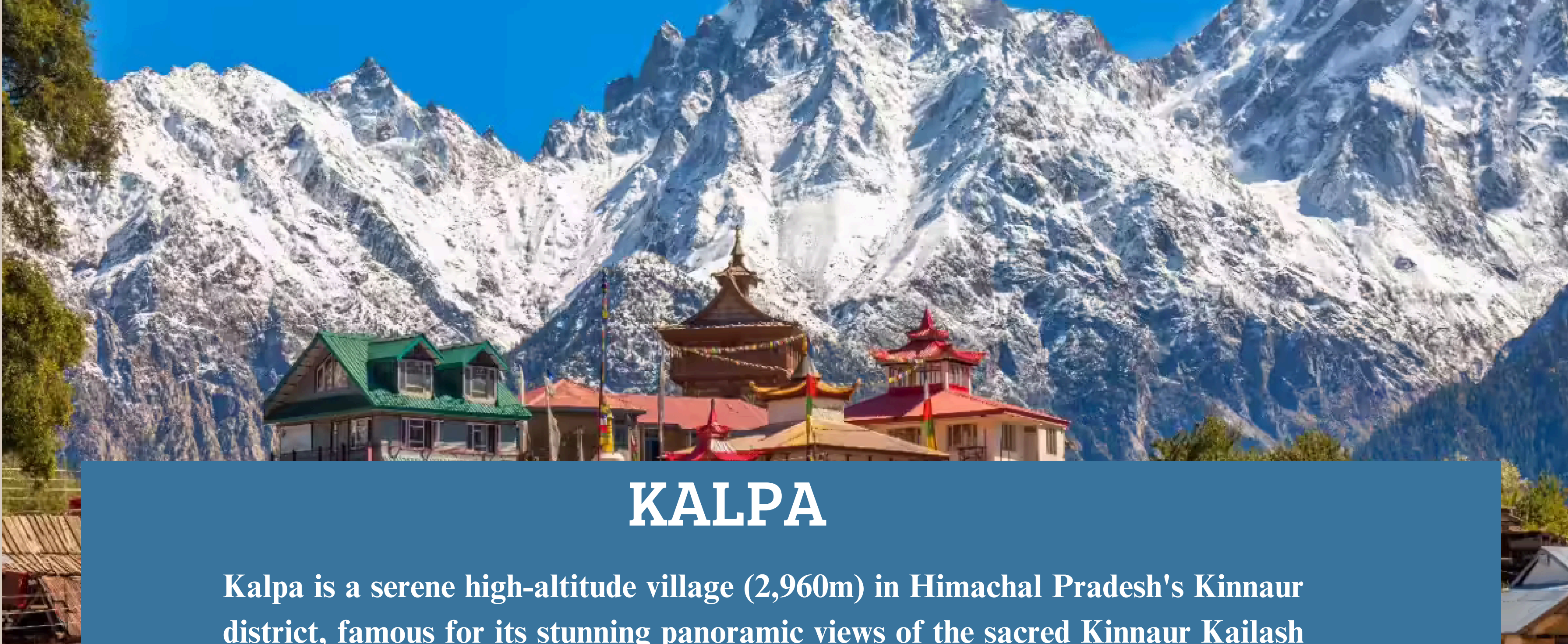
BHAWA VALLEY

ROPA VALLEY

SUICIDE POINT

RAKCHAM





## KALPA

**Kalpa is a serene high-altitude village (2,960m) in Himachal Pradesh's Kinnaur district, famous for its stunning panoramic views of the sacred Kinnaur Kailash range. Located above Reckong Peo, it is renowned for apple orchards, traditional Kinnauri architecture and a peaceful, spiritual blend of Hinduism and Buddhism.**

# CHITKUL

Chitkul is a serene, scenic village in Himachal Pradesh's Kinnaur district, known as the last inhabited village on the Indo-Tibetan border. Situated at ~3,450 meters (11,319 ft) in the Baspa Valley. It is famous for its wooden houses, pristine Baspa River, apple orchards and rare, fresh air.





# SANGLA VALLEY

Sangla Valley located in Himachal Pradesh's Kinnaur district at 8,900 feet is a picturesque destination known for the Baspa River, stunning snow-capped views of the Kinner Kailash range and dense apple orchards. Often called the Baspa Valley, it offers serene nature walks, traditional villages like Batseri and ancient attractions like Kamru Fort.



## NAKO

Nako is a serene remote village located in the Kinnaur district of Himachal Pradesh at 3,662 meters famous for the 11th-century Nako Monastery and the scenic Nako Lake. Situated near the Tibetan border, it serves as a tranquil Buddhist-culture-focused stopover on the Kinnaur-Spiti circuit offering high-altitude scenery, traditional stone houses and trekking opportunities. Best visited from May to September.

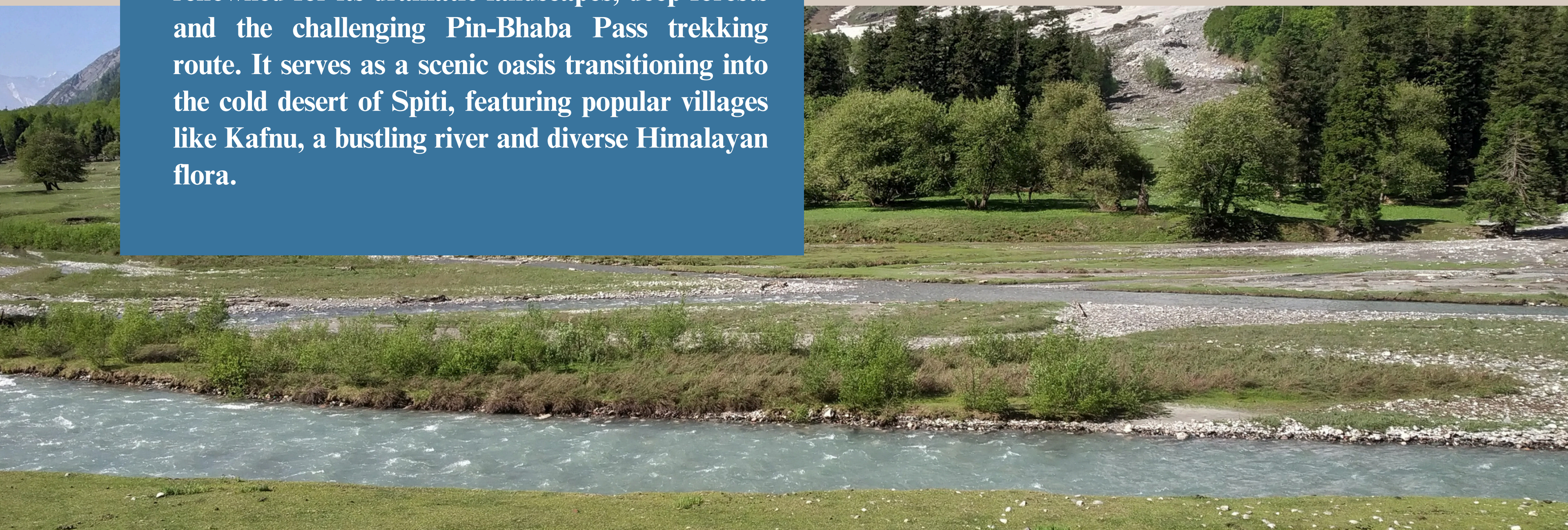


## RECKONG PEO

Reckong Peo (2,670 m) is the scenic headquarters of Himachal Pradesh's Kinnaur district, located 235 km from Shimla. Known for its stunning panoramic views of the Kinner Kailash range and apple orchards. It acts as a hub for trekking, sightseeing and exploring Buddhist and Hindu temples.

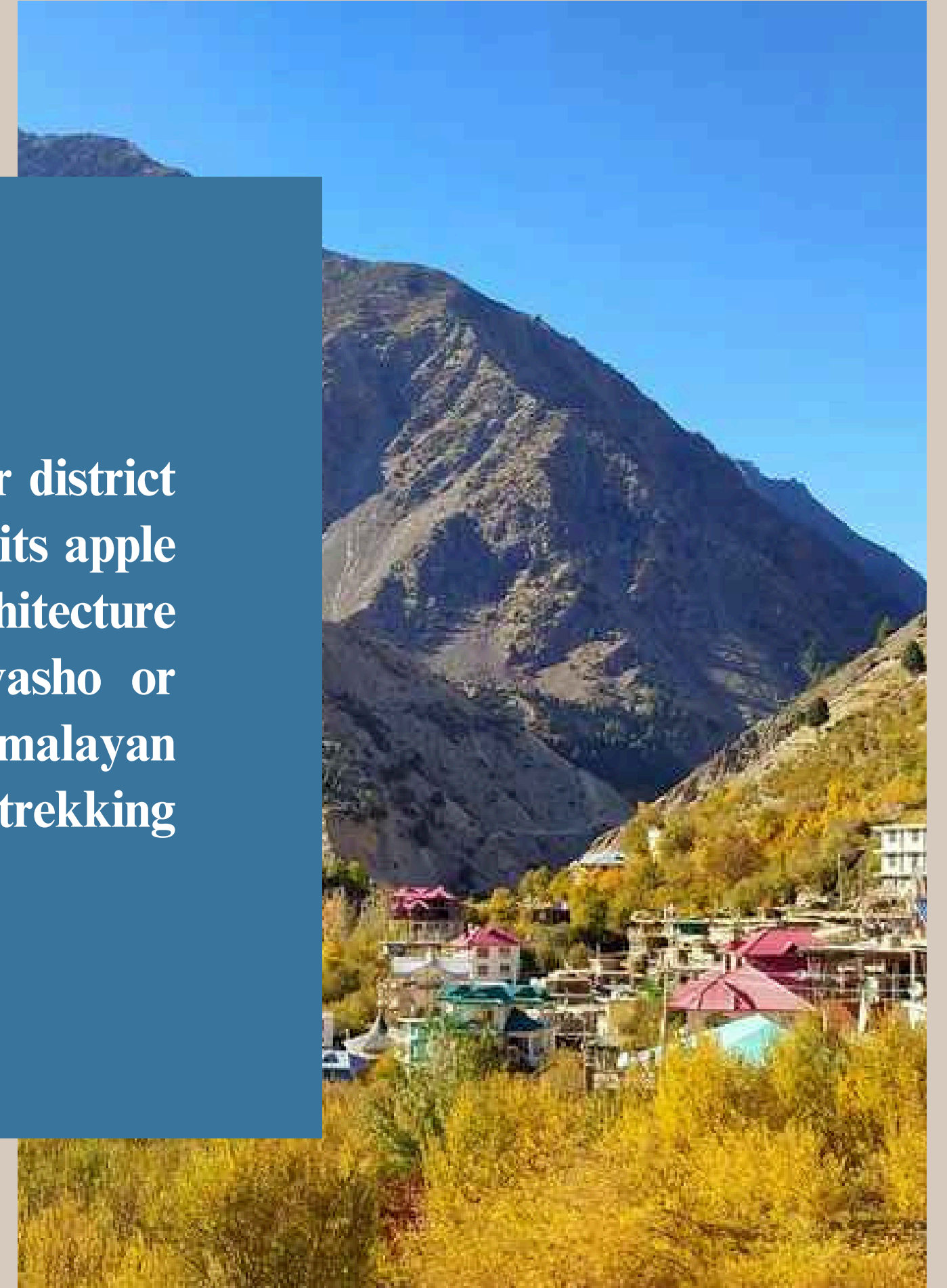
# BHAWA VALLEY

Bhaba Valley in Himachal Pradesh's Kinnaur district is a lush green, offbeat destination renowned for its dramatic landscapes, deep forests and the challenging Pin-Bhaba Pass trekking route. It serves as a scenic oasis transitioning into the cold desert of Spiti, featuring popular villages like Kafnu, a bustling river and diverse Himalayan flora.



# ROPA VALLEY

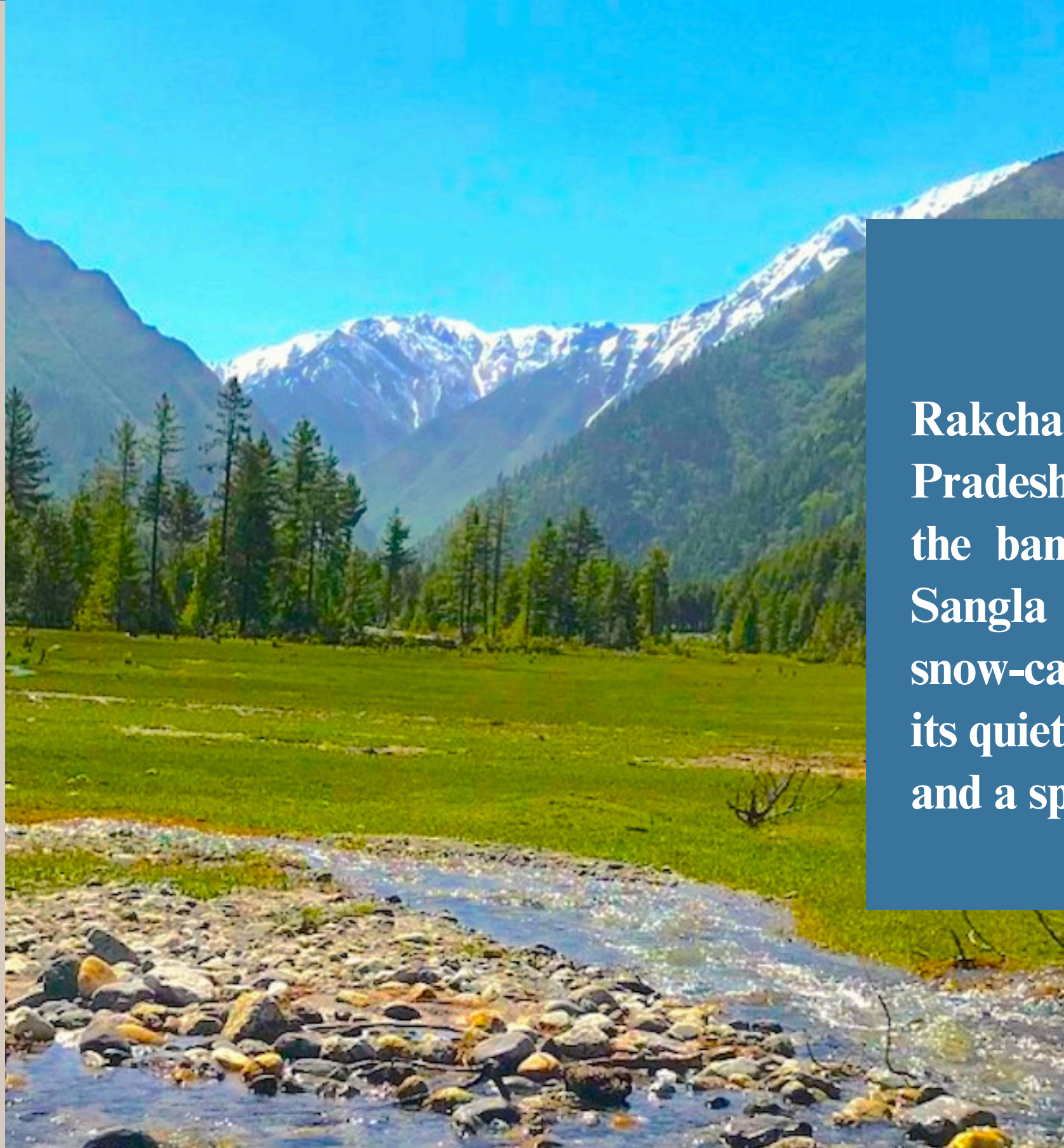
**Ropa Valley, located in Himachal Pradesh's Kinnaur district near Pooh is a serene, offbeat destination known for its apple and apricot orchards, traditional wood-and-stone architecture and ancient Kinnauri culture. Also known as Shyasho or Sangnam Valley. This quiet area offers unspoiled Himalayan landscapes, rare medicinal herbs and high-altitude trekking opportunities.**





## SUICIDE POINT

**Suicide Point in Kinnaur, is a thrilling scenic viewpoint located about 3 km from the village on the road to Roghi, offering dramatic 180-degree views of vertical slopes and deep gorges. Surrounded by lush apple orchards at roughly 9,000 ft. It is renowned for its breathtaking, steep mountain scenery, making it a popular spot for photography despite its intimidating name.**



## RAKCHAM

Rakcham is a serene, scenic village in Himachal Pradesh's Kinnaur district, located at 9,500 feet on the banks of the Baspa River. Situated between Sangla and Chitkul, it offers stunning views of snow-capped peaks and lush landscapes. Known for its quiet, rural charm, it features traditional temples and a sparsely populated community.

**SOME PLACES YOU VISIT, SOME PLACES STAY WITHIN YOU.....**

**THANK YOU.....**